

2023 Redistricting: Draft Scenarios

Community Meeting #2: June 27, 2023



C I T Y O F
RENO

RENO IS REDISTRICTING

We are going from
5 to **6** wards
Pasaremos de 5 a 6 distritos



Tonight's Agenda

- Phase 1 feedback summary
- 6 draft scenarios
- Phase 2 feedback opportunities
- Questions / initial comments from you

Draft Scenarios: Reno.Gov/Redistricting

- Maps with Summary Statistics
- Web Application
- Districtr

Draft Maps 1-6

During phase 1 of the redistricting process, you told us about your neighborhoods and communities of interest. You also proposed your own ward boundaries using our mapping tool. We have turned that feedback into six draft scenarios.

Review the preliminary ward map options below. Summary statistics, including demographic information, is provided with each scenario.

- [Draft Scenario 1](#)
- [Draft Scenario 2](#)
- [Draft Scenario 3](#)
- [Draft Scenario 4](#)
- [Draft Scenario 5](#)
- [Draft Scenario 6](#)

View the [redistricting web application](#) for an interactive map of the scenarios.

- Click the fourth icon on the left side of the map to select the different scenarios.

Your Input: What do you think about draft maps 1-6?

During this second phase, we want to hear your feedback on these draft scenarios. Here's how:

- [Take the survey on the draft scenarios.](#)
- [Use Districtr to share your proposed changes. Revise draft scenarios 1-6 or submit a new map proposal.](#) Need help with Districtr? A few tips:
 - You can find the six draft scenarios in the "Public Gallery" section. Look for the maps called "Draft Scenario 1," "Draft Scenario 2,"...etc." Click the map you want to revise. Make edits and reshare the new version.
 - In the "Start Drawing" section, click the Reno - 6 Wards button to start a new map from scratch.
 - Read our [Districtr How To Guide](#) and the [Redistrict.org User Guide](#) for more detailed instructions on how to use the site.
 - Before you start drawing, check out the Frequently Asked Questions (FAQs) below to learn more about the redistricting requirements and communities of interest. This information will help you draft your maps according to the guidelines.

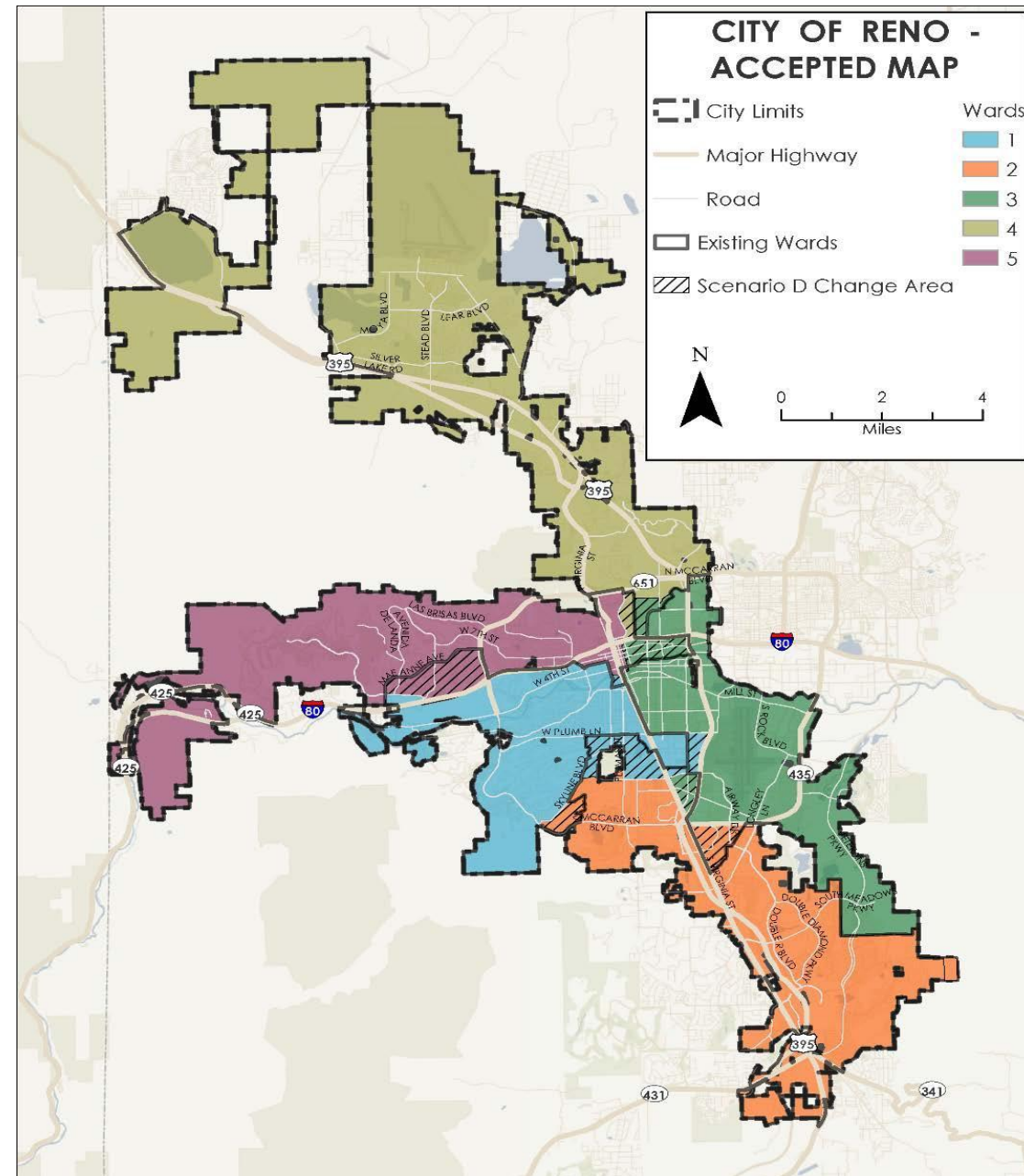
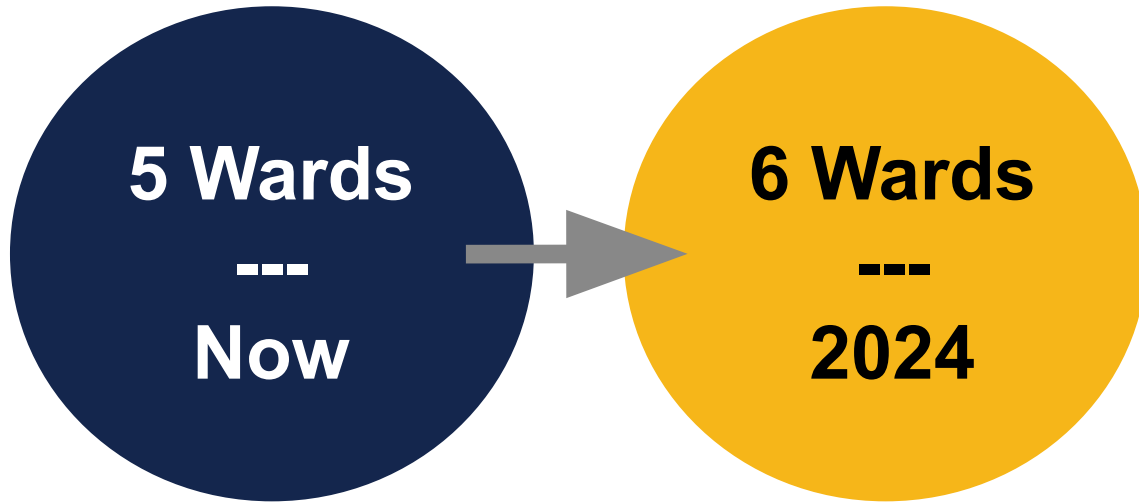
Click on the meetings below for details

- [June 1 - Community Meeting #1 \(Redistricting Overview\)](#)
- [June 6 - Ward 3 NAB](#)
- [June 12 - Ward 1 NAB](#)
- [June 13 - Ward 5 NAB](#)
- [14 de Junio - Reunión Comunitaria: Redistribución de Distritos en Español](#)
- [June 15 - Ward 4 NAB](#)
- [June 20 - Ward 2 NAB](#)
- [June 27- Community Meeting #2 \(Preliminary Maps\)](#)
- Drop-In Sessions
 - [June 28, 4-6 p.m. - McKinley Arts and Culture Center](#)
 - [July 10, Noon-2 p.m. - North Valleys Community Center](#)
 - [July 11, 4:30-6:30 p.m. - City of Reno Fire Station 11](#)
 - [July 12, 12:30-2:30 p.m. - South Valleys Library](#)
 - [July 12, 4-6 p.m. - Paradise Park](#)
- [July 27 - Community Meeting #3 \(Final Maps\)](#)
- [August 9 - Reno City Council Meeting \(Ordinance Introduction\)](#)
- [August 23 - Reno City Council Meeting \(Ordinance Adoption\)](#)

Spanish assistance will be available at community meetings

Redistricting:

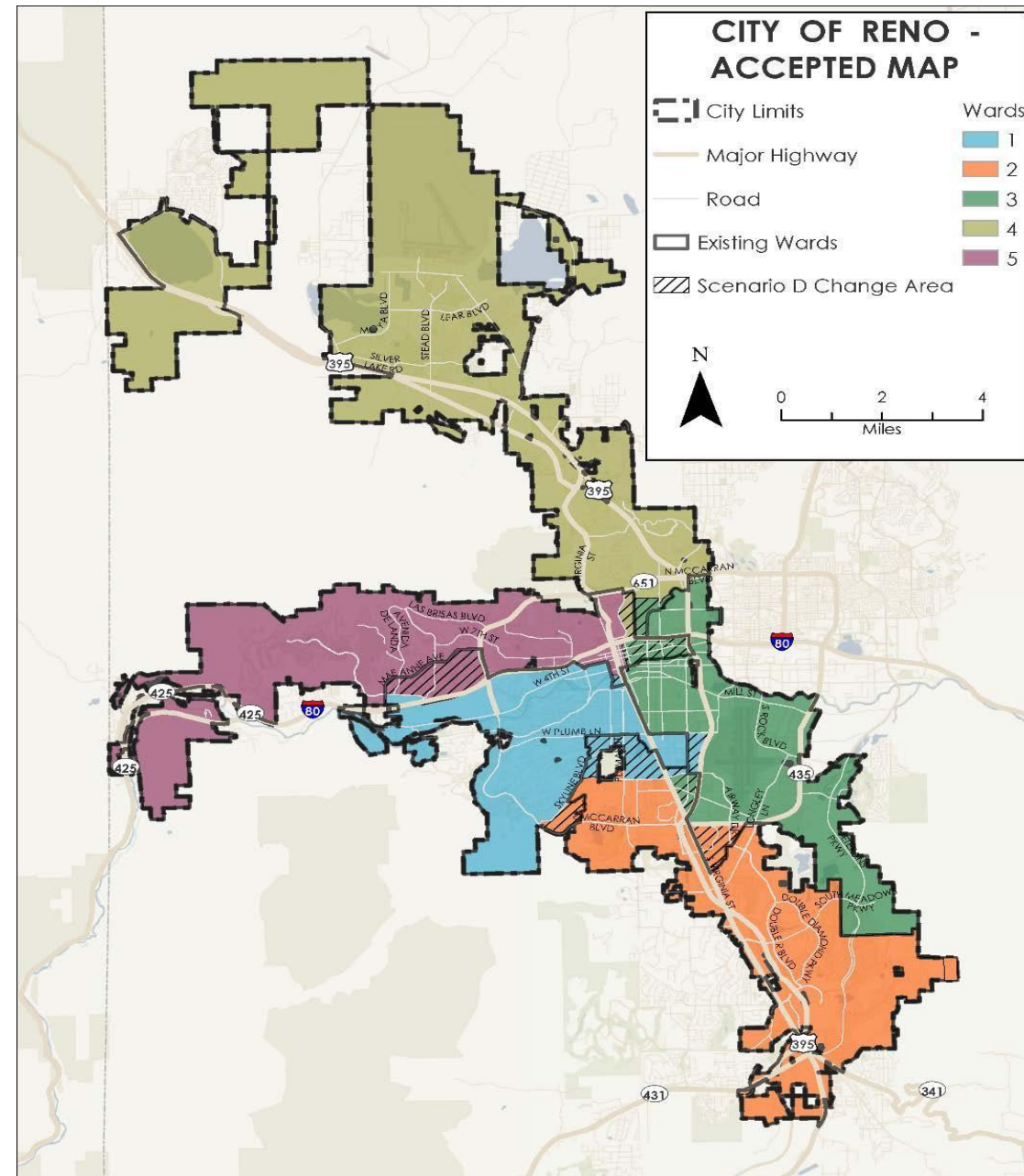
Process of redrawing the boundaries of the wards that make up the City of Reno



Redistricting:

Process of redrawing the boundaries of the wards that make up the City of Reno

Now	
Mayor	Council Members
	1 At-Large Member 5 Ward Members
2024	
Mayor	6 Ward Members



Ward Transition Timeline: 2024 General Election



Redistricting Process
May 2023 - August 2023



Maps to Registrar of Voters
September 1, 2023



Election Preparation
September 2023 - March 2024



Candidate Filing
March 2024



General Election
November 2024



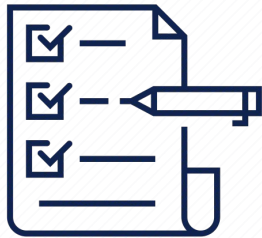
Ward 6 Council Member
After General Election, 2024

Reno's Redistricting Approach

Guiding Principles

Data & Analysis

Outreach & Engagement



RENO IS REDISTRICTING

We are going from

5

to

6

wards

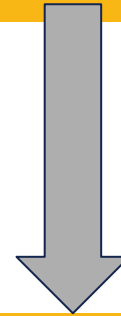
Pasaremos de 5 a 6 distritos



Public Input Process

Phase 1: Communities of Interest

June 1 - June 22

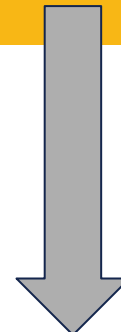


Phase 2: Draft Scenarios

June 27 - July 14

!!!

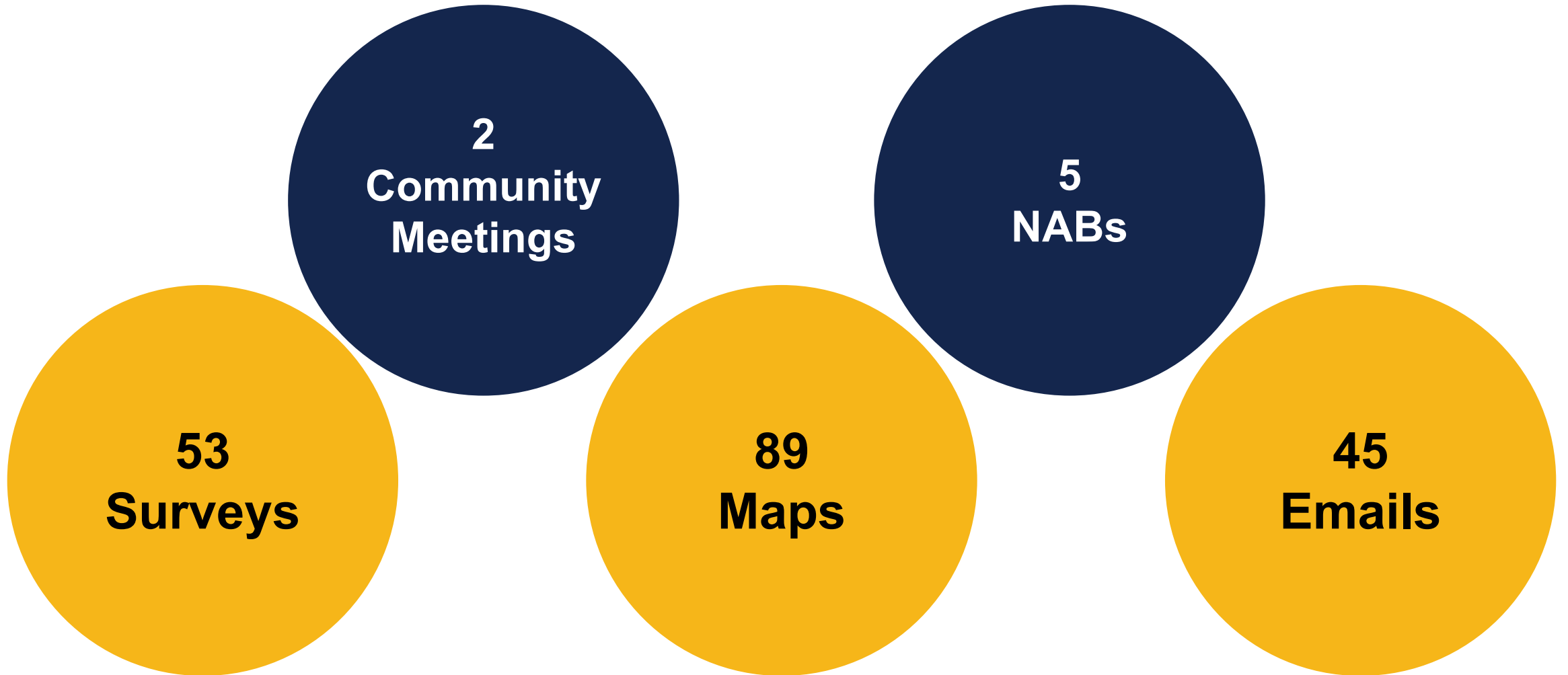
!!!



Phase 3: Final Maps

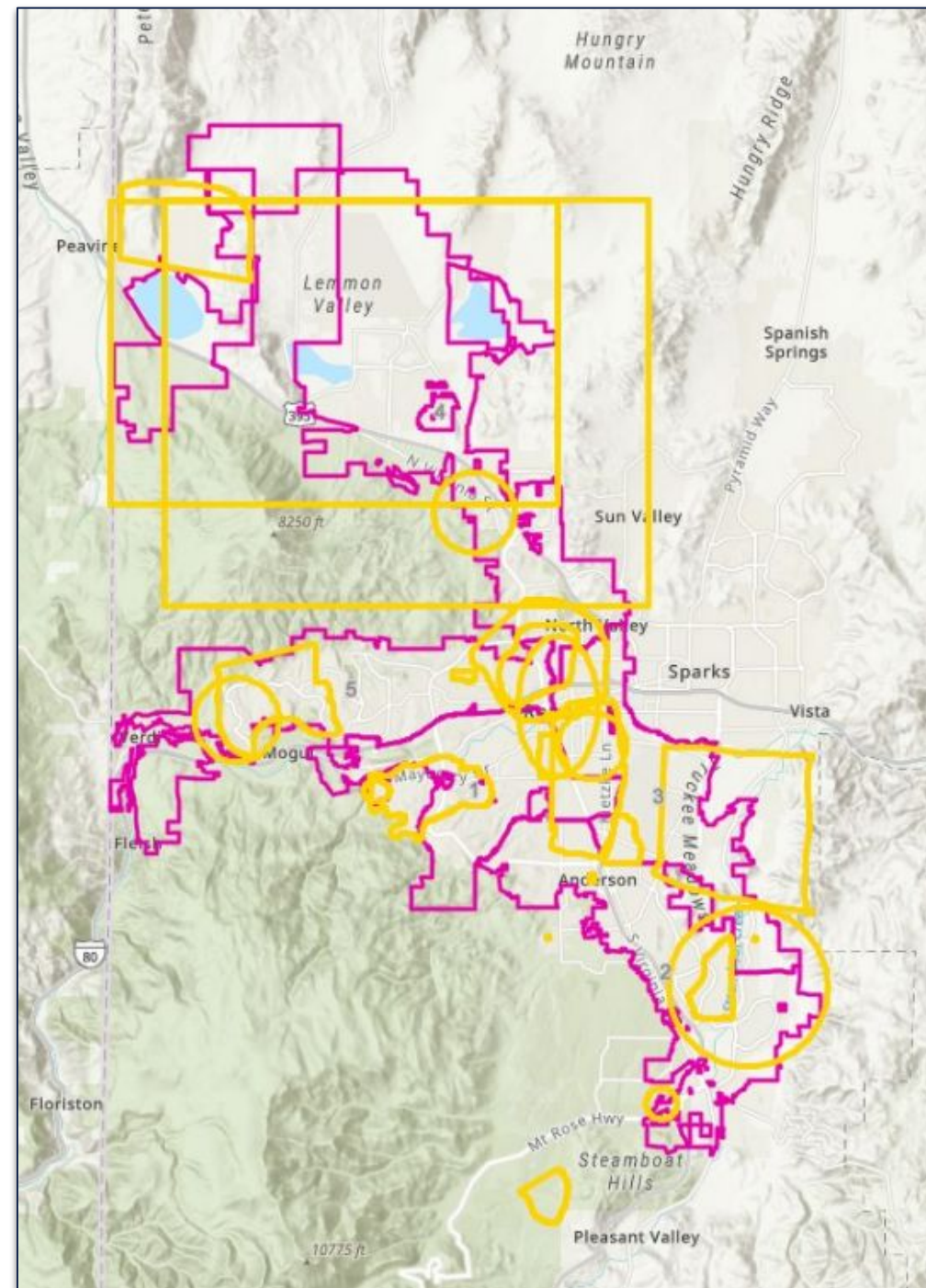
July 27 - August 23

Phase 1: Community Involvement

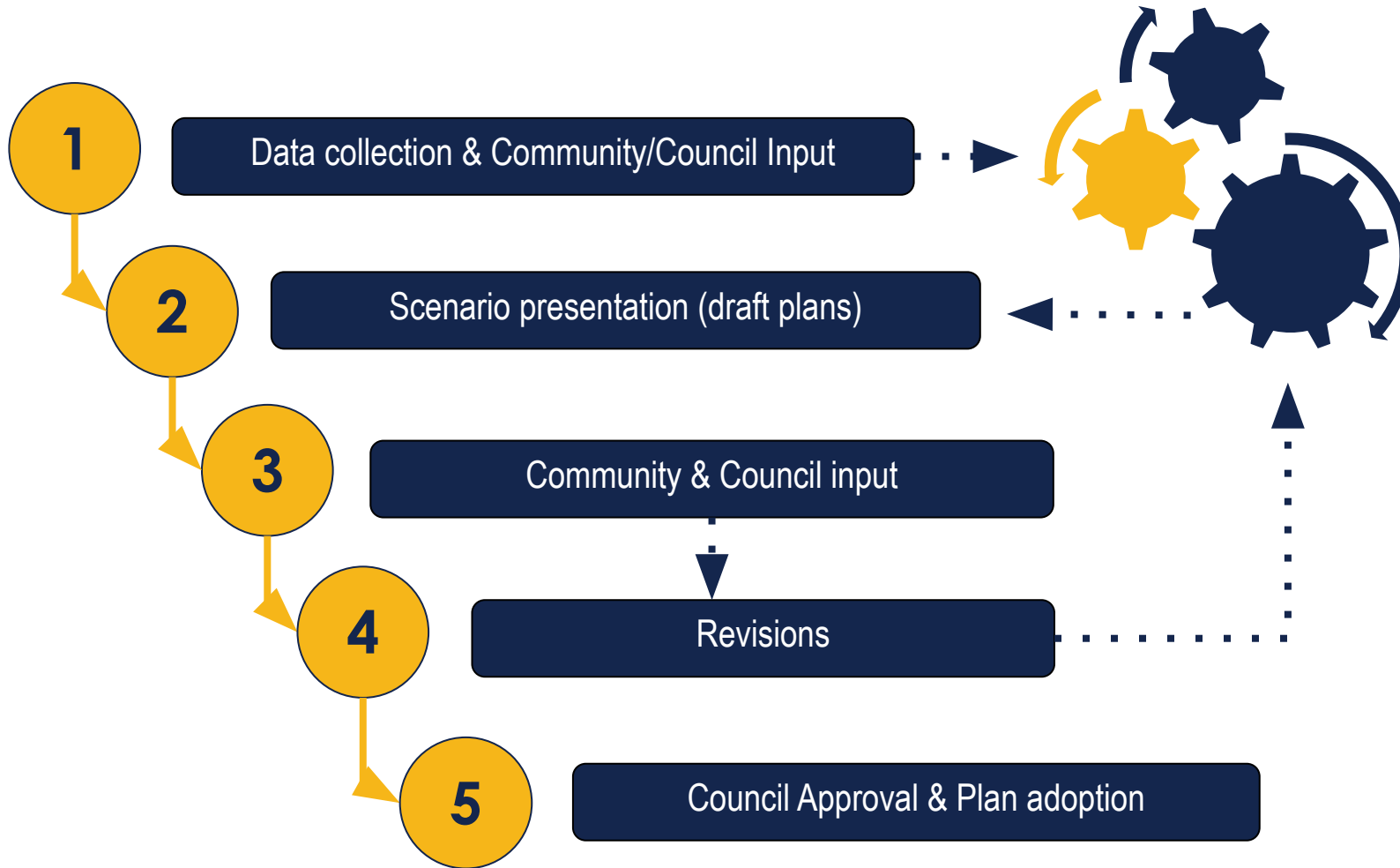


Phase 1: Input Themes

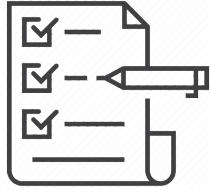
- North, south, and west “arms” of Reno
- Common boundary lines
 - South Virginia Street (East/West)
 - I-80 (North/South)
 - Truckee River
 - McCarran for North Valleys
 - Huffaker Hills area
- Downtown - Competing viewpoints
 - Should it be represented by 1 ward or multiple wards?
- Communities of interest identified in all areas of town



The Redistricting Process



This process is designed so that everyone's voice can be heard and the deadline for the new maps can be met.



Redistricting Principles

The “Musts”

Must be in compliance with all local, state, and federal laws, including the Voting Rights Act	Must retain current Council members with existing terms that extend beyond the 2024 general election (<i>Wards 2 & 4</i>)
Must be “nearly equal in population”	Must solicit input from the community
Must be geographically contiguous	The 2020 Census must be used as the data source

The “Shoulds”

Should preserve neighborhood integrity
Should preserve the use of existing natural boundaries
* Should be as compact as possible



Redistricting Analysis

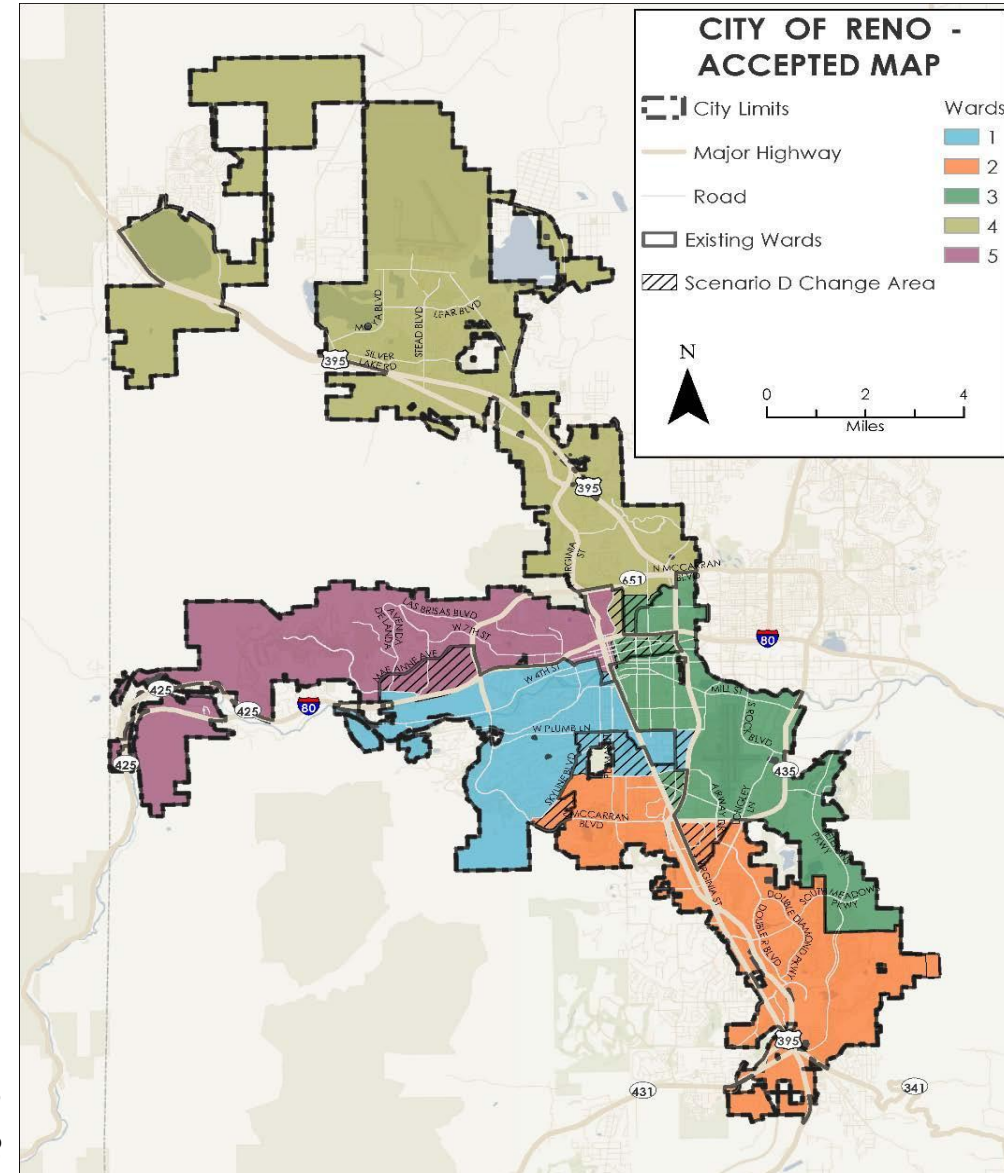
Total City Population: 264,165

Ideal or "target" ward population to be population balanced

6 Wards

44,027

*Ideal ward population with
5 wards: 53,833*



Draft Scenario 1

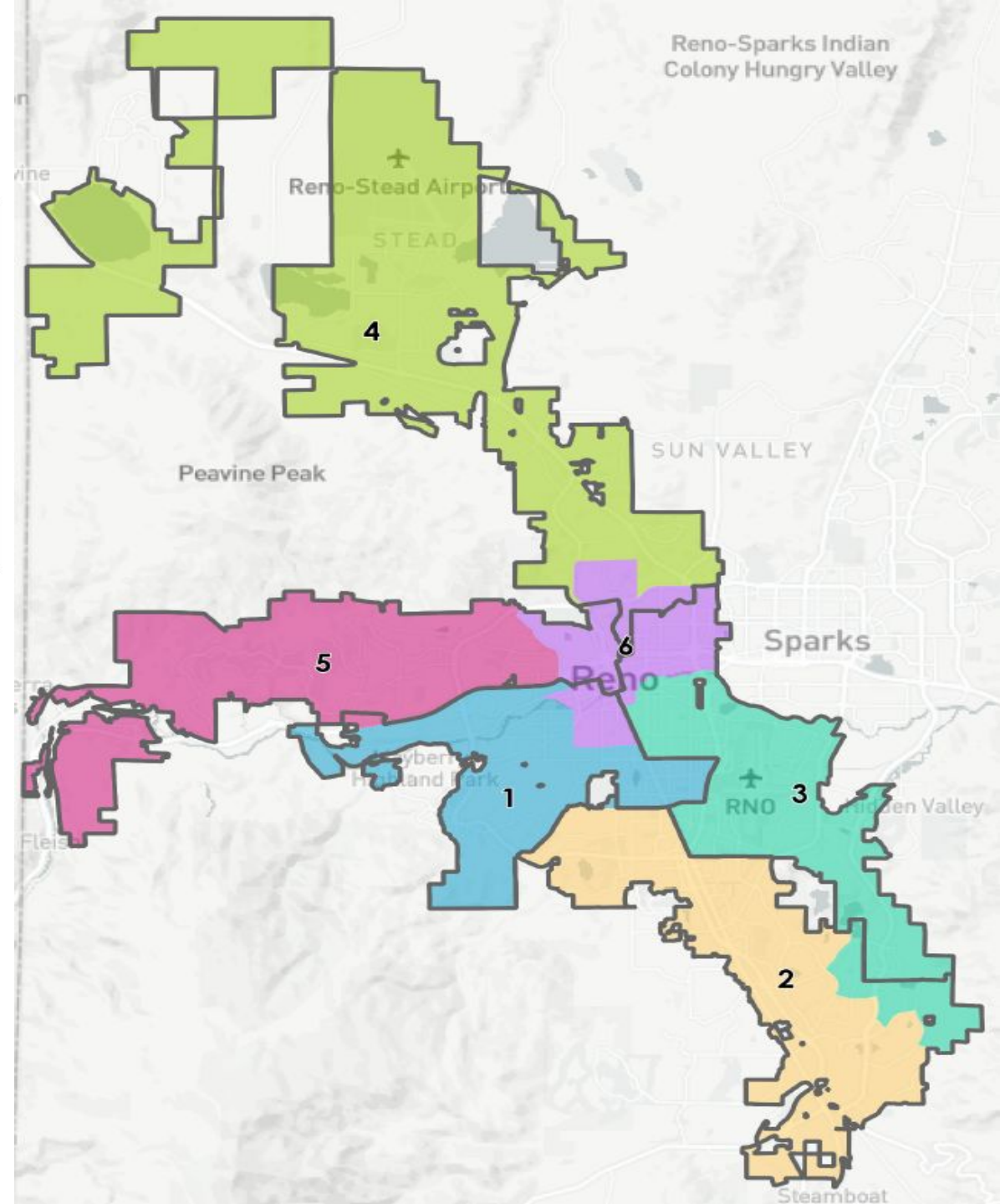
Total Population & Deviation per Ward

Ward	Total Population	Over / Under Ideal	Deviation From Ideal
1	43,859	-169	-0.4%
2	43,700	-328	-0.7%
3	44,455	428	1.0%
4	44,545	518	1.2%
5	44,035	8	0.0%
6	43,571	-457	-1.0%

Overall Deviation: 2.2%

Total Population by Race/Ethnicity per Ward

Ward	White	Black or African American	American Indian or Alaska Native	Asian	Native Hawaiian and Pacific Islander	Some Other Race	Two or More Races	Hispanic/Latino
1	60.1%	2.6%	0.6%	4.8%	0.6%	0.5%	4.9%	25.9%
2	66.8%	2.0%	0.5%	8.5%	0.4%	0.5%	5.6%	15.7%
3	50.2%	2.8%	0.8%	7.6%	0.6%	0.6%	4.6%	32.8%
4	48.5%	3.1%	0.9%	5.8%	1.2%	0.5%	5.5%	34.6%
5	67.3%	1.8%	0.6%	8.0%	0.6%	0.5%	5.8%	15.5%
6	52.6%	5.0%	0.9%	6.9%	1.0%	0.6%	5.5%	27.4%



Draft Scenario 2

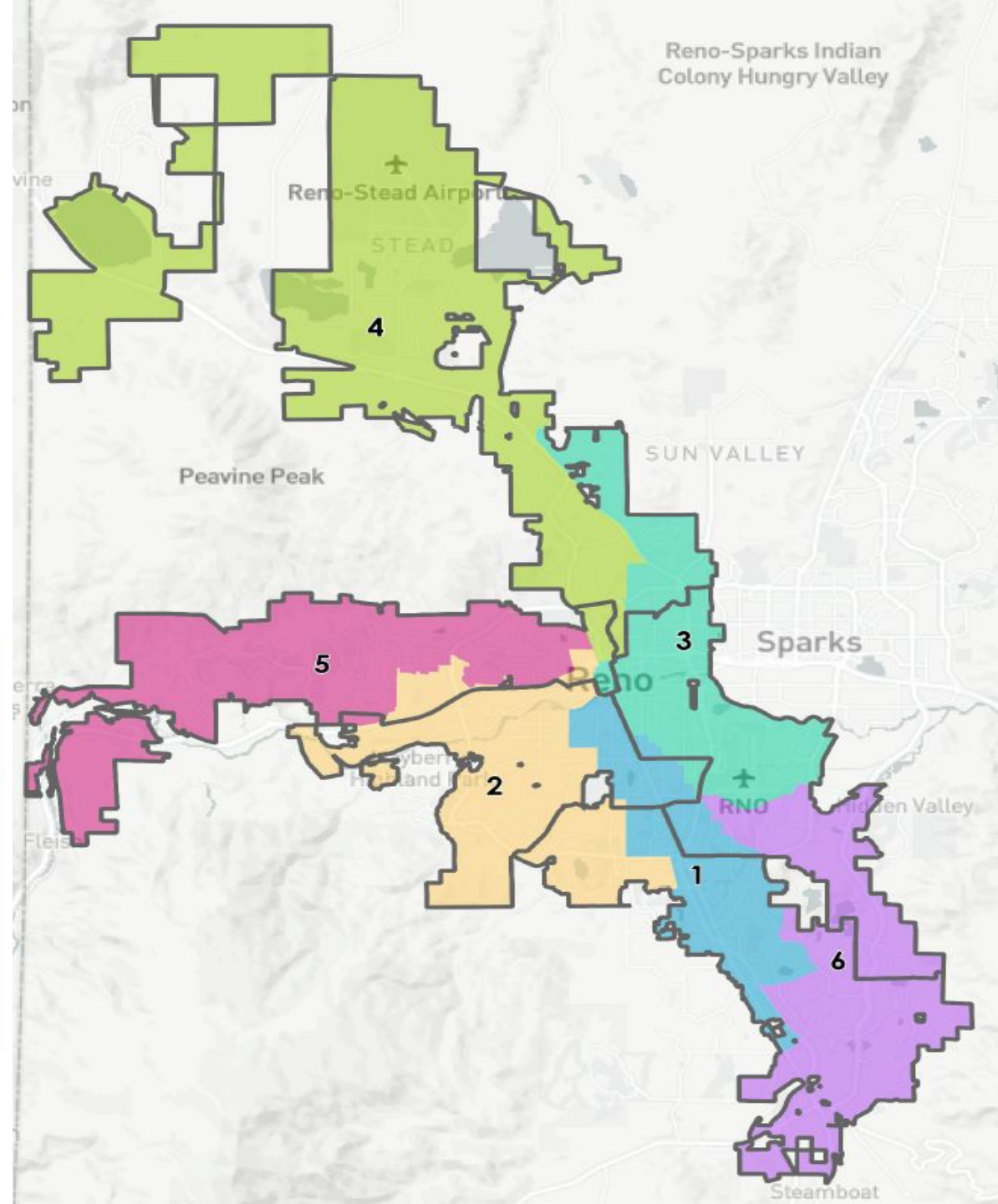
Total Population & Deviation per Ward

Ward	Total Population	Over / Under Ideal	Deviation From Ideal
1	44,122	95	0.2%
2	44,183	156	0.4%
3	44,109	82	0.2%
4	44,080	53	0.1%
5	44,146	119	0.3%
6	43,525	-503	-1.1%

Overall Deviation: 1.5%

Total Population by Race/Ethnicity per Ward

Ward	White	Black or African American	American Indian or Alaska Native	Asian	Native Hawaiian and Pacific Islander	Some Other Race	Two or More Races	Hispanic/Latino
1	47.6%	3.8%	0.8%	6.3%	0.7%	0.5%	4.7%	35.6%
2	72.5%	1.8%	0.6%	5.4%	0.3%	0.5%	5.4%	13.5%
3	43.7%	5.1%	1.0%	6.1%	1.3%	0.7%	4.7%	37.3%
4	49.6%	3.3%	0.8%	6.8%	1.1%	0.5%	5.8%	32.1%
5	68.2%	1.7%	0.6%	7.8%	0.5%	0.5%	5.8%	14.9%
6	63.6%	1.5%	0.5%	9.3%	0.4%	0.4%	5.6%	18.6%



Draft Scenario 3

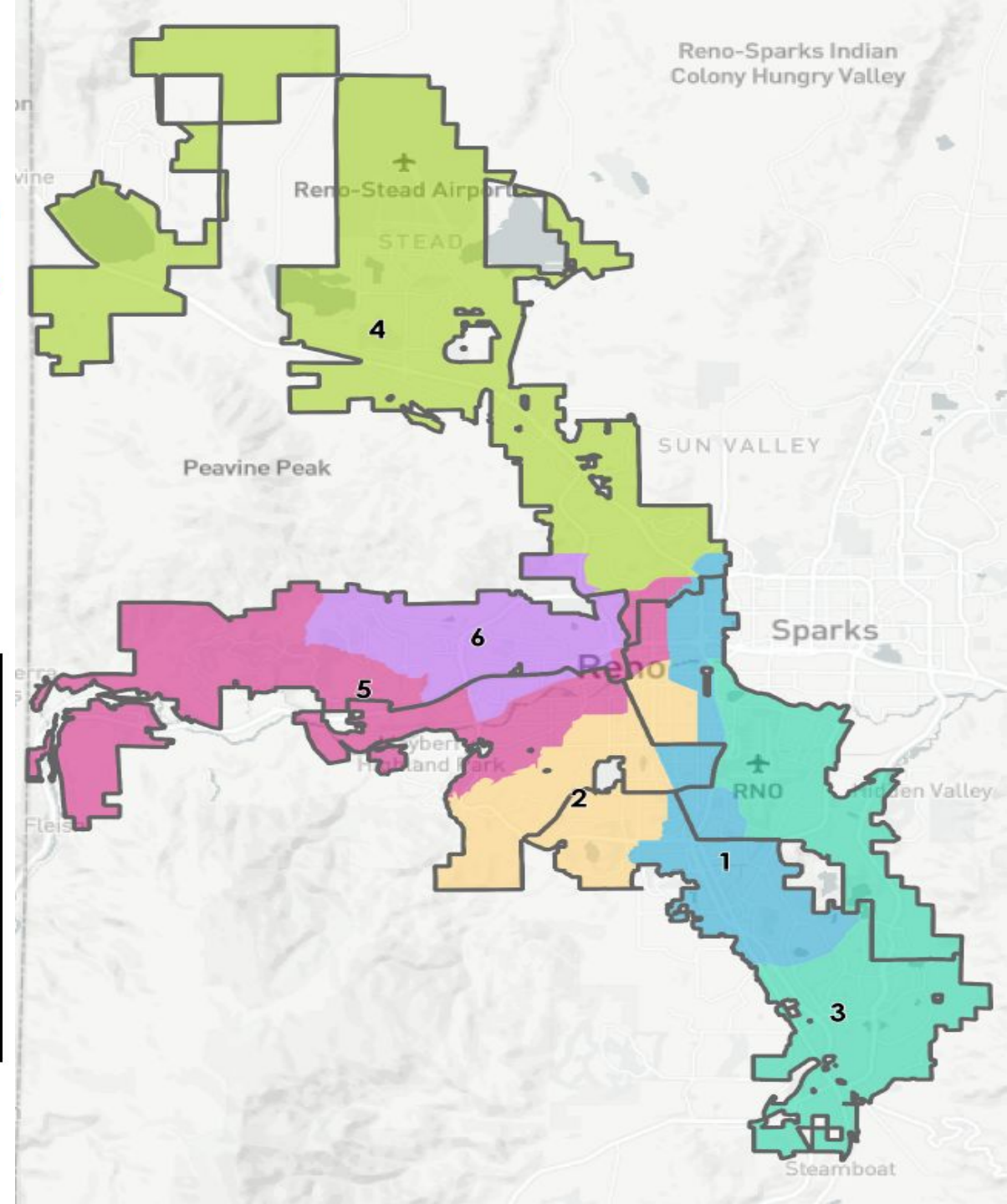
Total Population & Deviation per Ward

Ward	Total Population	Over / Under Ideal	Deviation From Ideal
1	44,452	425	1.0%
2	43,983	-45	-0.1%
3	44,224	197	0.4%
4	43,597	-431	-1.0%
5	43,992	-36	-0.1%
6	43,917	-111	-0.3%

Overall Deviation: 1.9%

Total Population by Race/Ethnicity per Ward

Ward	White	Black or African American	American Indian or Alaska Native	Asian	Native Hawaiian and Pacific Islander	Some Other Race	Two or More Races	Hispanic/Latino
1	36.7%	4.6%	0.9%	6.4%	1.1%	0.5%	4.1%	45.8%
2	63.9%	2.7%	0.7%	5.9%	0.7%	0.7%	5.1%	20.4%
3	64.4%	1.5%	0.6%	9.4%	0.4%	0.4%	5.7%	17.6%
4	48.3%	3.0%	0.8%	6.1%	1.2%	0.5%	5.4%	34.7%
5	68.7%	2.7%	0.7%	5.6%	0.4%	0.6%	5.3%	15.9%
6	63.4%	2.6%	0.7%	8.3%	0.6%	0.5%	6.4%	17.6%



Draft Scenario 4

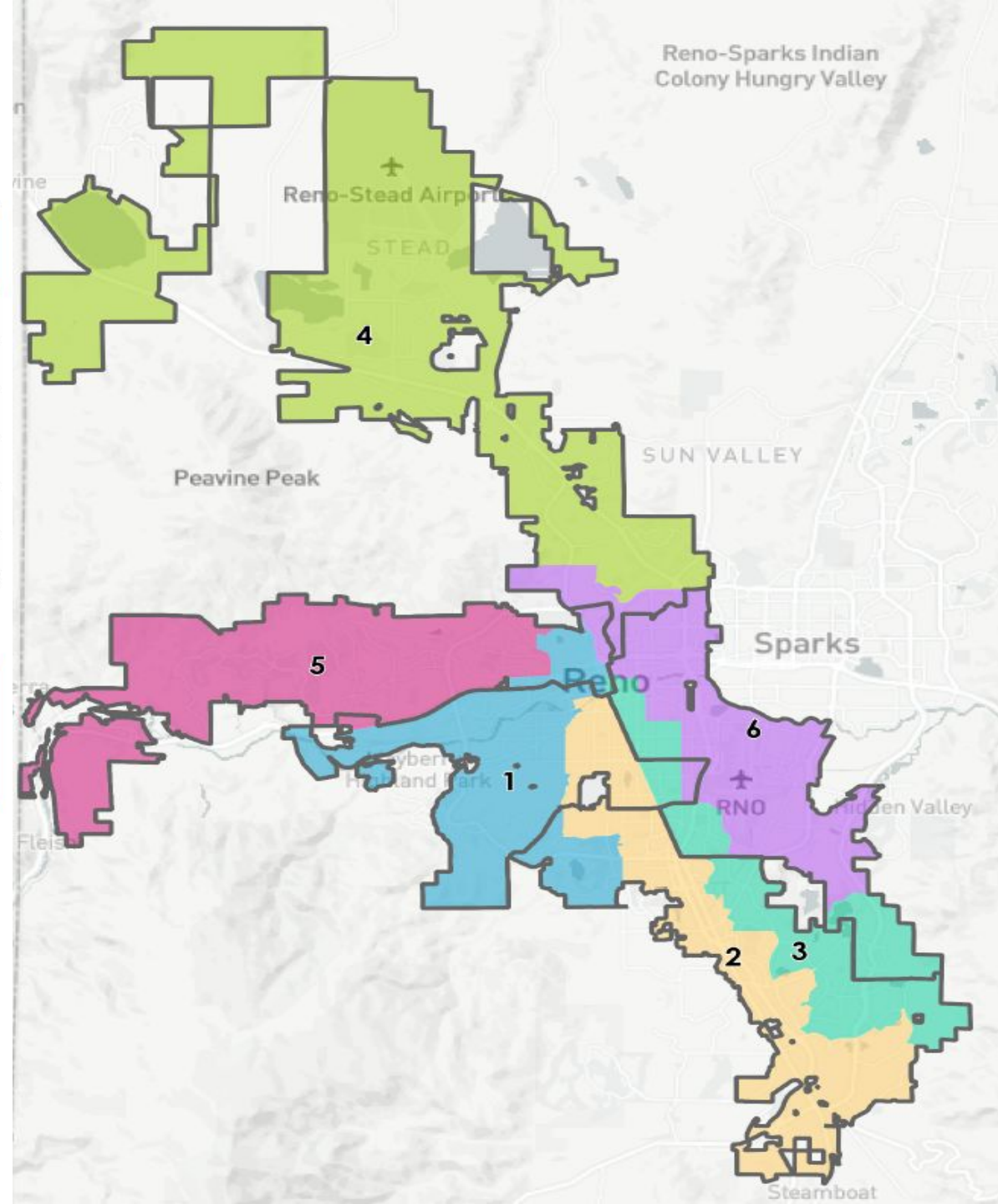
Total Population & Deviation per Ward

Ward	Total Population	Over / Under Ideal	Deviation From Ideal
1	43,464	-564	-1.3%
2	44,315	288	0.7%
3	44,098	71	0.2%
4	43,858	-170	-0.4%
5	44,084	57	0.1%
6	44,346	319	0.7%

Overall Deviation: 2.0%

Total Population by Race/Ethnicity per Ward

Ward	White	Black or African American	American Indian or Alaska Native	Asian	Native Hawaiian and Pacific Islander	Some Other Race	Two or More Races	Hispanic/Latino
1	72.1%	2.1%	0.6%	5.7%	0.3%	0.5%	5.7%	13.0%
2	63.6%	2.9%	0.6%	7.3%	0.6%	0.5%	5.5%	18.8%
3	50.3%	2.7%	0.7%	7.8%	0.5%	0.6%	4.8%	32.7%
4	48.0%	3.0%	0.8%	6.1%	1.2%	0.5%	5.4%	34.9%
5	67.8%	1.7%	0.6%	7.9%	0.5%	0.5%	5.7%	15.2%
6	43.5%	4.7%	0.9%	6.8%	1.3%	0.6%	4.8%	37.3%



Draft Scenario 5

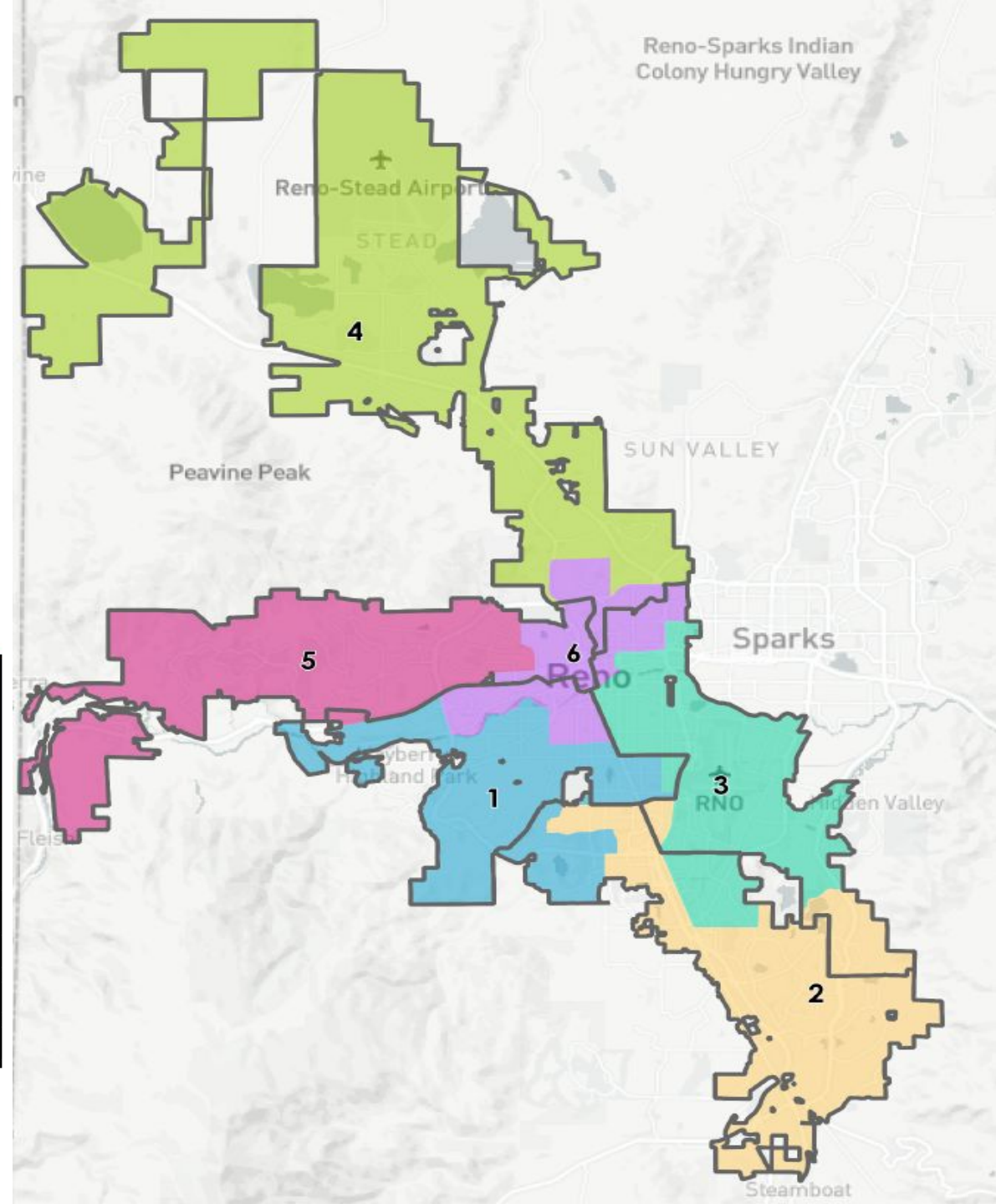
Total Population & Deviation per Ward

Ward	Total Population	Over / Under Ideal	Deviation From Ideal
1	43,721	-307	-0.7%
2	44,299	272	0.6%
3	43,920	-108	-0.2%
4	44,545	518	1.2%
5	43,897	-131	-0.3%
6	43,783	-245	-0.6%

Overall Deviation: 1.9%

Total Population by Race/Ethnicity per Ward

Ward	White	Black or African American	American Indian or Alaska Native	Asian	Native Hawaiian and Pacific Islander	Some Other Race	Two or More Races	Hispanic/Latino
1	64.4%	2.2%	0.5%	5.2%	0.6%	0.5%	4.8%	21.8%
2	66.3%	1.8%	0.6%	9.6%	0.4%	0.4%	5.8%	15.1%
3	43.6%	3.7%	0.9%	6.3%	0.8%	0.6%	4.3%	39.7%
4	48.5%	3.1%	0.9%	5.8%	1.2%	0.5%	5.5%	34.6%
5	67.8%	1.7%	0.6%	8.0%	0.5%	0.5%	5.7%	15.2%
6	54.7%	4.7%	0.9%	6.8%	0.9%	0.6%	5.9%	25.6%



Draft Scenario 6

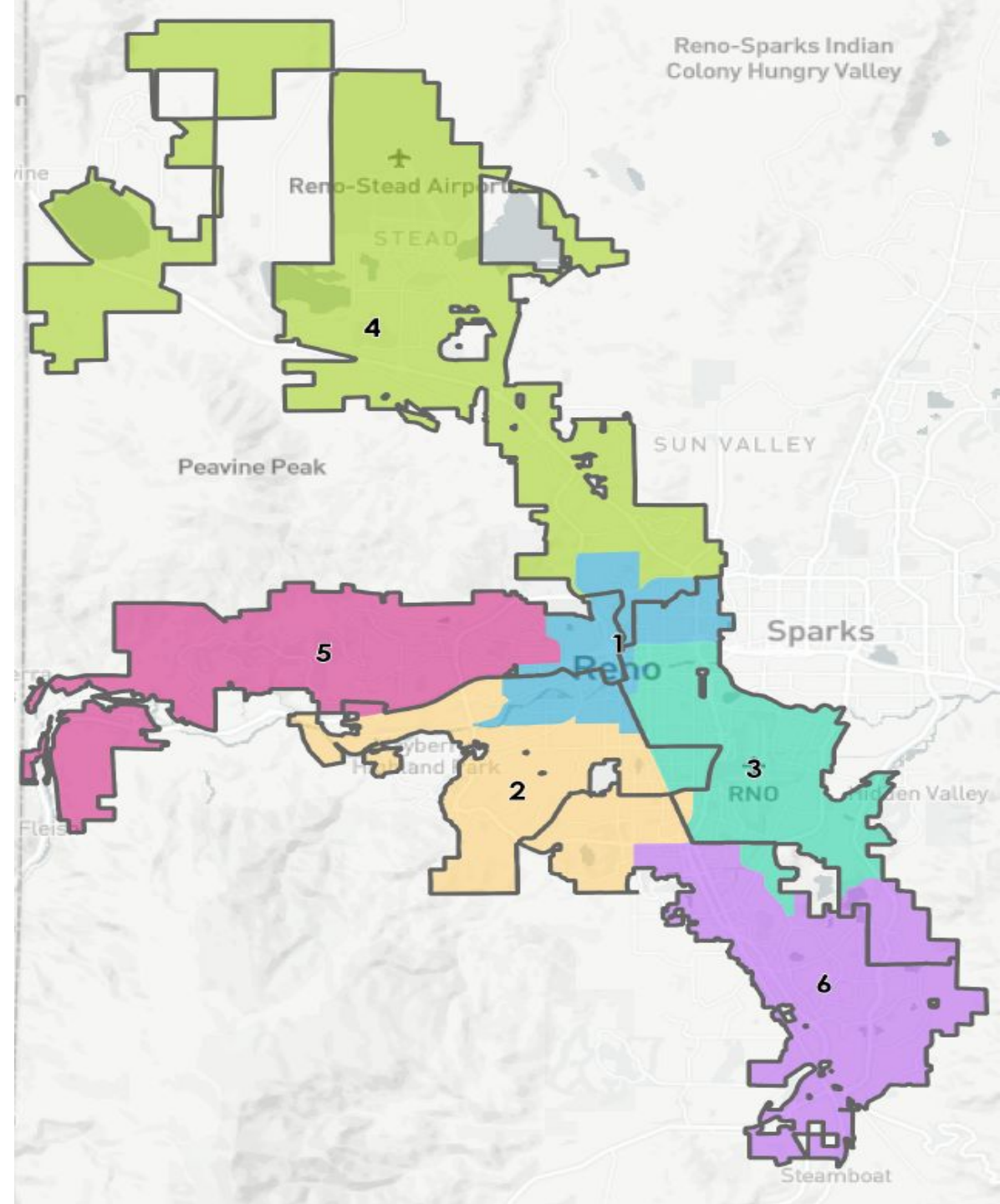
Total Population & Deviation per Ward

Ward	Total Population	Over / Under Ideal	Deviation From Ideal
1	45,027	1,000	2.3%
2	43,164	-864	-2.0%
3	43,115	-913	-2.1%
4	44,545	518	1.2%
5	43,897	-131	-0.3%
6	44,417	390	0.9%

Overall Deviation: 4.3%

Total Population by Race/Ethnicity per Ward

Ward	White	Black or African American	American Indian or Alaska Native	Asian	Native Hawaiian and Pacific Islander	Some Other Race	Two or More Races	Hispanic/Latino
1	53.6%	4.7%	0.8%	6.9%	1.0%	0.6%	5.5%	27.0%
2	69.2%	2.1%	0.5%	5.6%	0.5%	0.5%	5.4%	16.1%
3	40.6%	3.7%	0.9%	5.6%	0.8%	0.6%	4.0%	43.8%
4	48.5%	3.1%	0.9%	5.8%	1.2%	0.5%	5.5%	34.6%
5	67.8%	1.7%	0.6%	8.0%	0.5%	0.5%	5.7%	15.2%
6	65.6%	1.9%	0.5%	9.7%	0.4%	0.4%	5.9%	15.5%



RENO IS REDISTRICTING

We are going from
5 to **6** wards
Pasaremos de 5 a 6 distritos



How to Give Your Input



- **Survey: Draft scenarios 1-6**
- **Districtr: Revise draft scenarios 1-6 or draw additional options**
- **Attend a drop-in session**
- **Send comments to Redistricting@Reno.Gov**

Deadline: July 14

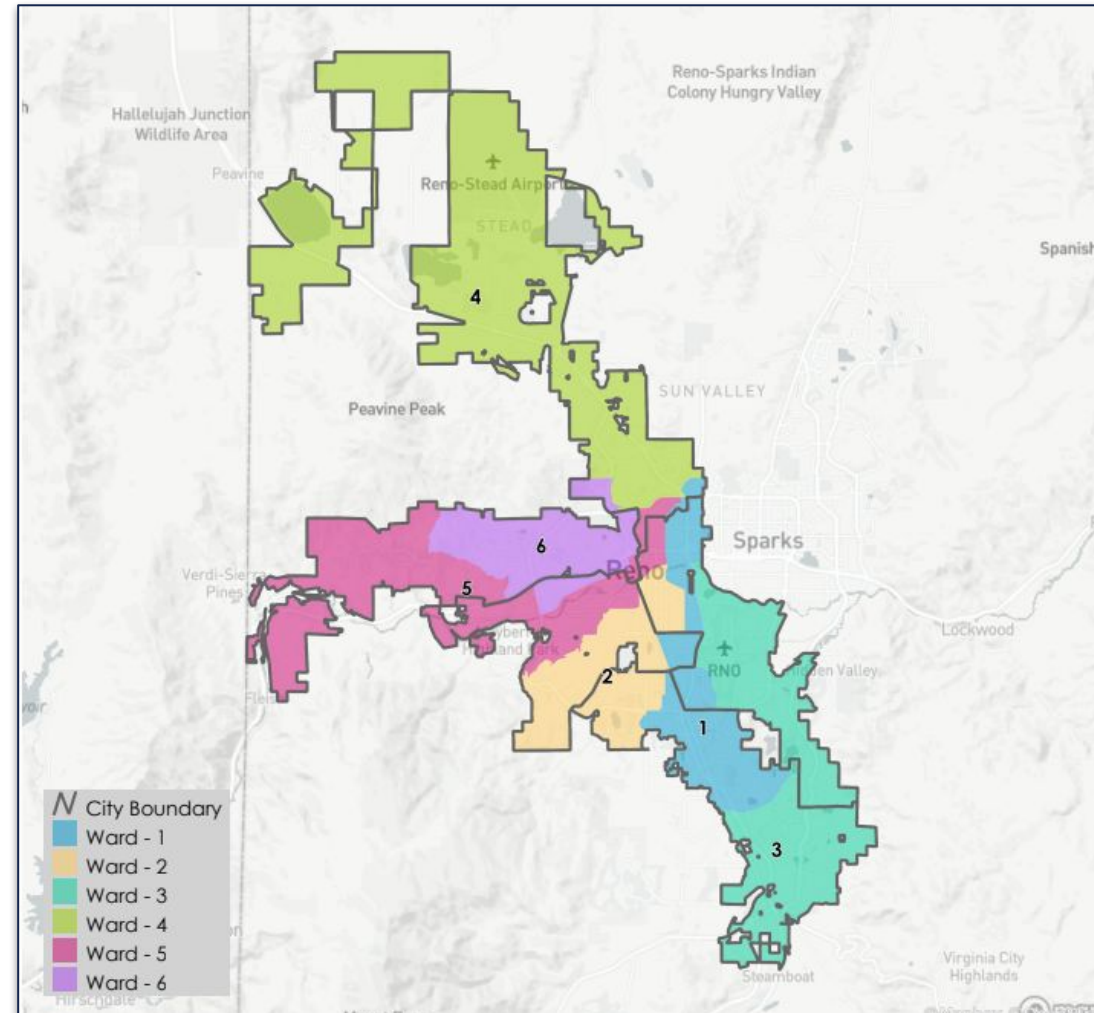
Reno.Gov/Redistricting



Draft Scenarios Survey

Draft Scenarios 1-6

- What do you like about each map?
- What could be better?













Districtr

- Revise Draft Scenarios 1-6
 - Look for “Draft Scenario 1, 2...etc.” in the Public Gallery
- Continue to submit additional options

Public Gallery

Click on any of the maps below to open it in Districtr.

 Draft Scenario 6 ID: 188617 Reno Wards from 2020 Blocks Updated 6/27/2023, 3:14:33 PM	 Draft Scenario 5 ID: 188616 Reno Wards from 2020 Blocks Updated 6/27/2023, 3:14:15 PM	 Draft Scenario 4 ID: 188615 Reno Wards from 2020 Blocks Updated 6/27/2023, 3:13:55 PM	 Draft Scenario 3 ID: 188614 Reno Wards from 2020 Blocks Updated 6/27/2023, 3:13:34 PM	 Draft Scenario 2 ID: 188613 Reno Wards from 2020 Blocks Updated 6/27/2023, 3:12:32 PM
 Draft Scenario 1 ID: 188612 Reno Wards from 2020 Blocks Updated	 GH06/26/23 ID: 188533 Reno Wards from 2020 Blocks Updated	 Fitz ID: 188507 Reno Wards from 2020 Blocks Updated		

RENO IS REDISTRICTING

We are going from

5 to **6** wards

Pasaremos de 5 a 6 distritos



What are drop-in sessions?

- Set times and locations throughout the community
- No presentation; arrive at any time during the scheduled window that works for you
- View large prints of maps
- Fill out the survey
- Talk to staff

Visit Reno.Gov/Redistricting for details.



RENO IS REDISTRICTING

We are going from

5 to **6** wards

Pasaremos de 5 a 6 distritos



Drop-In Sessions

McKinley Arts & Culture Center (4-6pm)	June 28
North Valleys Community Center (Noon-2pm)	July 10
City of Reno Fire Station 11 (4:30-6:30pm)	July 11
South Valleys Library (12:30-2:30pm)	July 12
Paradise Park (4-6pm)	July 12
Reno City Hall Drop-In Center* (Normal Business Days/Hours)	June 29- July 14
Phase 2 Input Due	July 14
Community Meeting #3	July 27

Visit [Reno.Gov/Redistricting](https://reno.gov/redistricting) for details

*Staff not present at all times



Questions / Comments Tonight?



If you have a question or a comment:

- **In Person:** Come to the microphone
- **Zoom:** Click Raise Hand in the webinar controls
- **Phone:** Dial *9

We will be notified you would like to speak and will call on those who have indicated they have a question or comment.

- **In Person:** Come to the microphone
- **Zoom:** Hit unmute
- **Phone:** Dial *6 to unmute

Limit comments to 2-3 minutes.

Questions or comments after the meeting? Email Redistricting@Reno.Gov or call 775-334-4636.