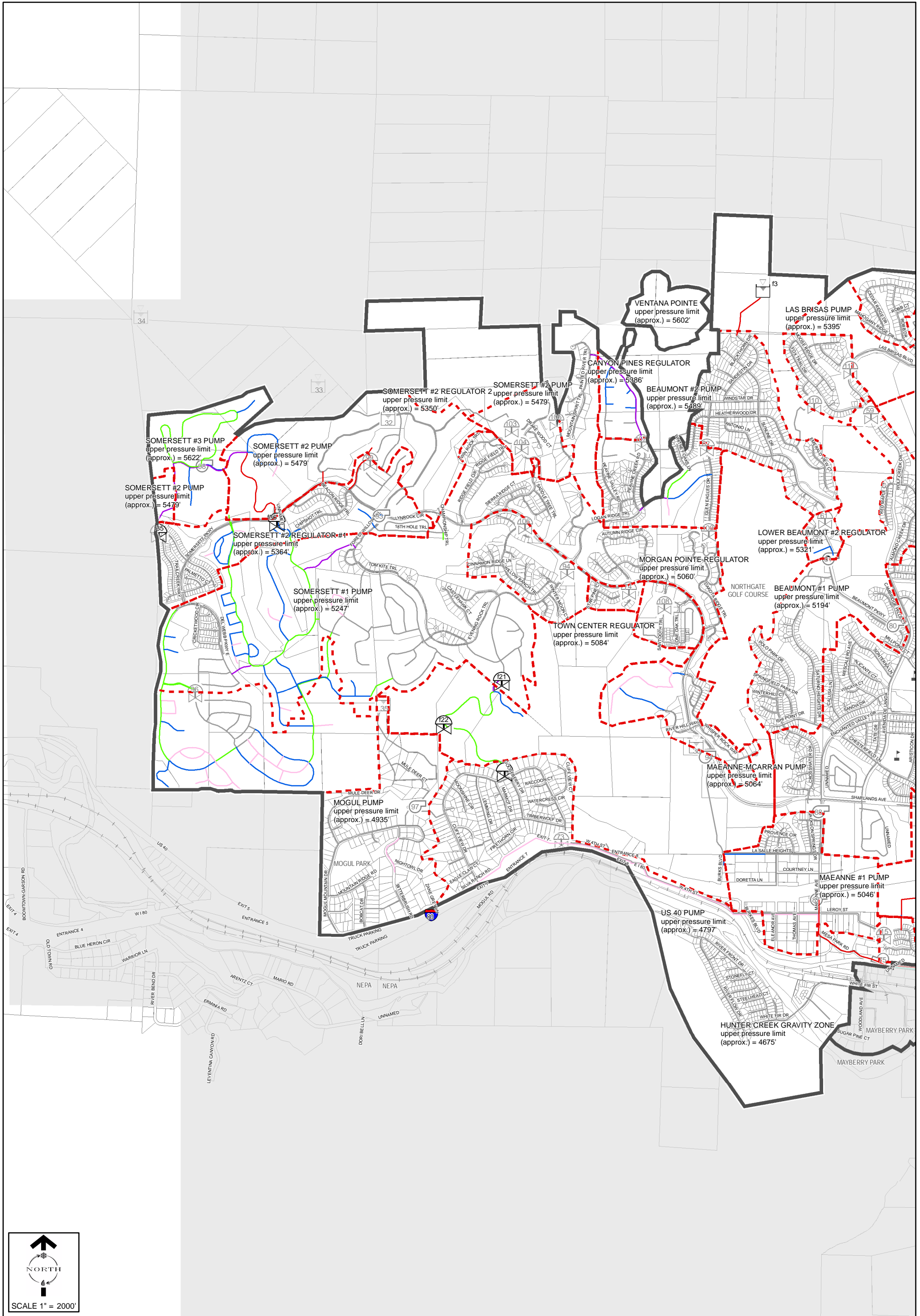


	PUMP STATION (FUTURE)		VALVE (FUTURE)		SYSTEM BOUNDARY (FUTURE)		PIPE DIAMETER (FUTURE)		>12" and <=16"
	WELL (FUTURE)		TANK (FUTURE)		PRESSURE ZONE BOUNDARY (FUTURE)		8"		>16" and <=22"
	INTERTIE (FUTURE)		SCHOOL		10"		>22" and <=36"		12"
	PIPE (EXISTING)		>36"						

NORTHGATE EAST FUTURE FACILITIES

TMWA 2005 - 2025 Facility Plan

Nov 24, 2004


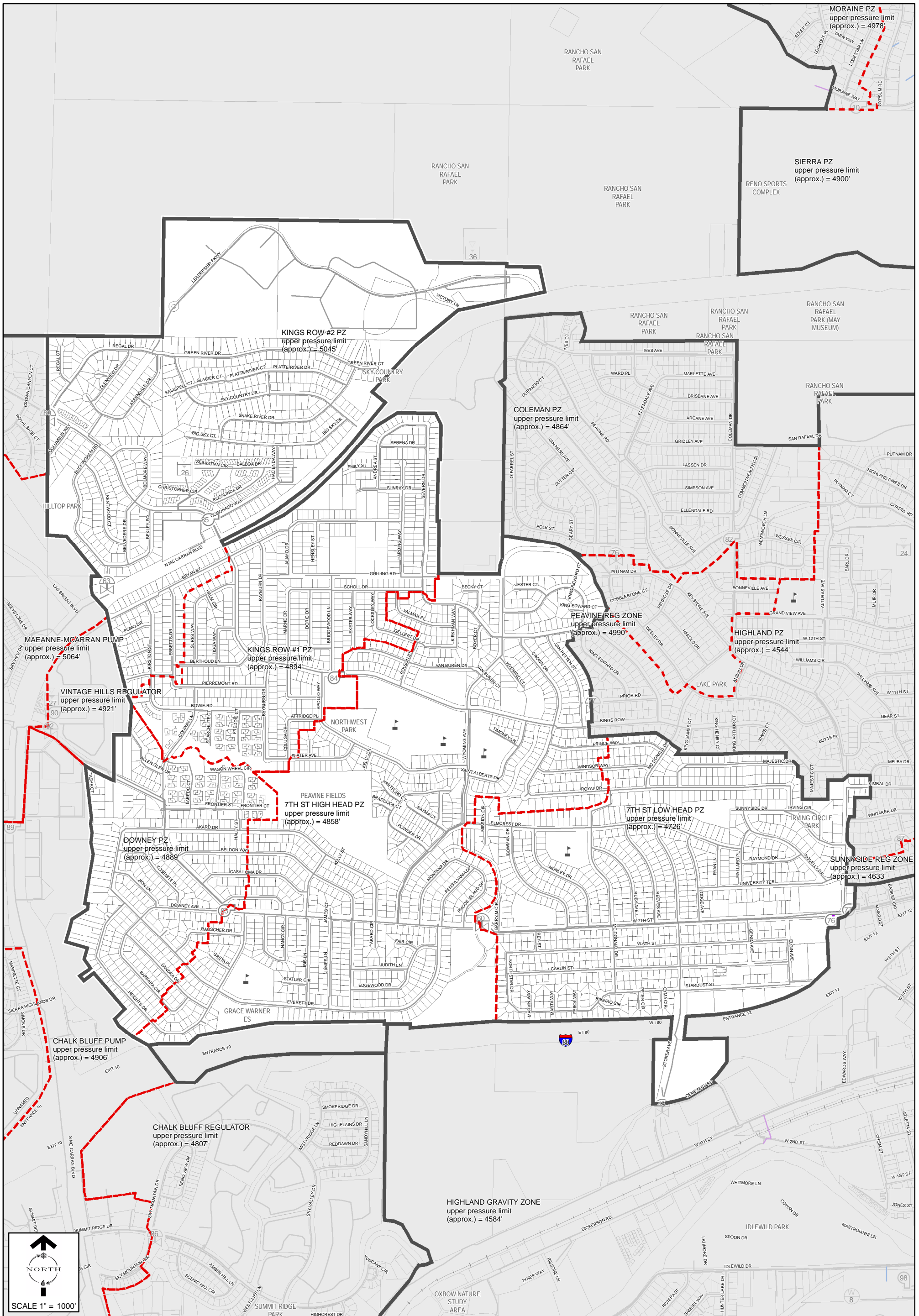


	PUMP STATION (FUTURE)		VALVE (FUTURE)		SYSTEM BOUNDARY (FUTURE)		>12" and <=16"
	WELL (FUTURE)		TANK (FUTURE)		PRESSURE ZONE BOUNDARY (FUTURE)		8"
	INTERTIE (FUTURE)		SCHOOL		10"		>16" and <=22"
	PIPE (EXISTING)		12"		>36"		>22" and <=36"

NORTHGATE WEST FUTURE FACILITIES

TMWA 2005 - 2025 Facility Plan

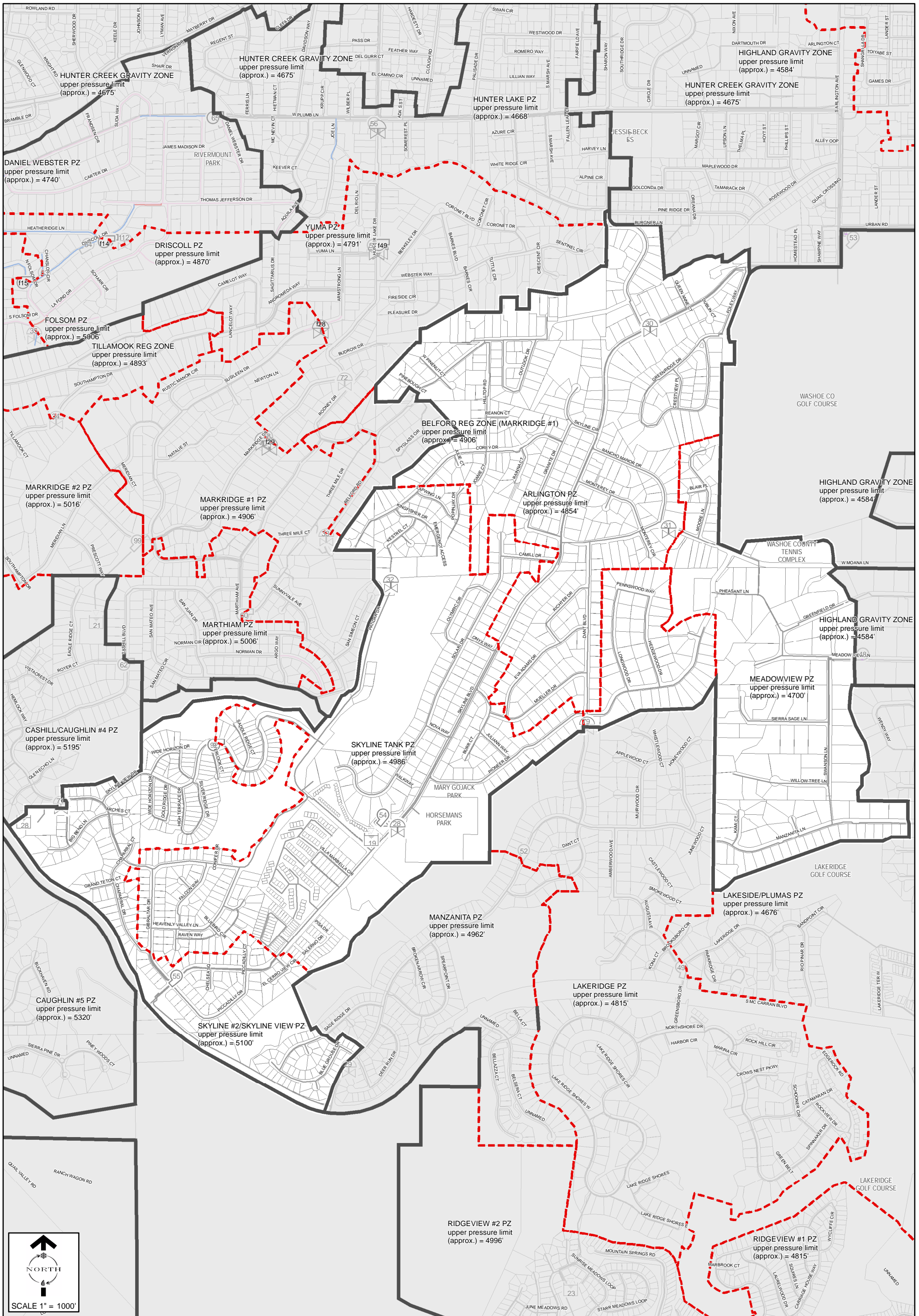
Nov 24, 2004



	PUMP STATION (FUTURE)		VALVE (FUTURE)		SYSTEM BOUNDARY (FUTURE)		PIPE DIAMETER (FUTURE)
	WELL (FUTURE)		TANK (FUTURE)		PRESSURE ZONE BOUNDARY (FUTURE)		8"
	INTERTIE (FUTURE)		SCHOOL		10"		>16" and <=22"
	PIPE (EXISTING)		12"		>36"		>12" and <=16"
			>22" and <=36"				

SEVENTH STREET FUTURE FACILITIES

TMWA 2005 - 2025 Facility Plan

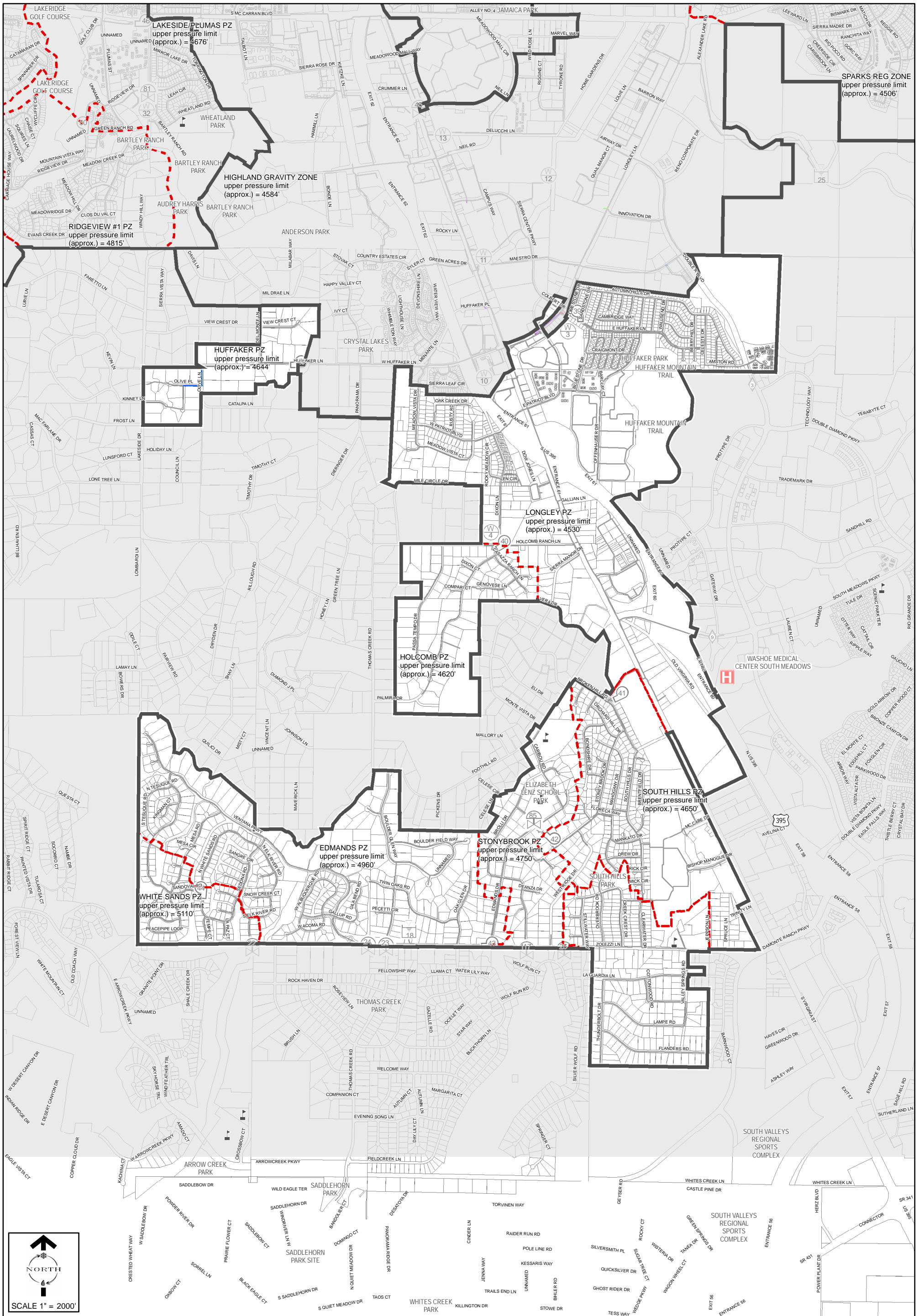


	PUMP STATION (FUTURE)		VALVE (FUTURE)		SYSTEM BOUNDARY (FUTURE)	PIPE DIAMETER (FUTURE)		<= 6"		>12" and <=16"	
	WELL (FUTURE)		TANK (FUTURE)		PRESSURE ZONE BOUNDARY (FUTURE)		8"		>16" and <=22"		>22" and <=36"
	INTERTIE (FUTURE)		PIPE (EXISTING)		SCHOOL		12"		>36"		

**SKYLINE-ARLINGTON-MEADOWVIEW
FUTURE FACILITIES**

TMWA 2005 - 2025 Facility Plan

Nov 24, 2004

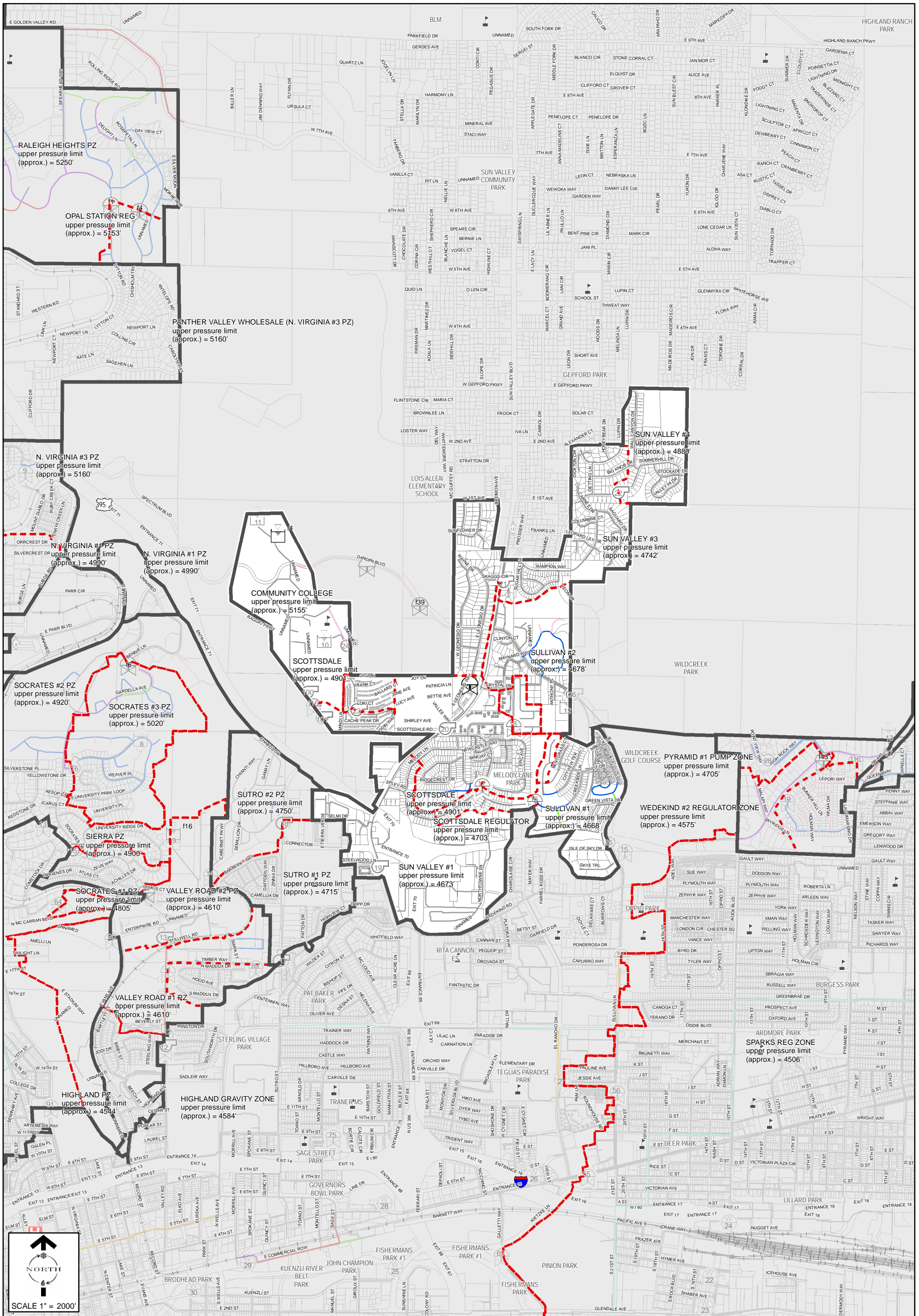


	PUMP STATION (FUTURE)		VALVE (FUTURE)		SYSTEM BOUNDARY (FUTURE)		PIPE DIAMETER (FUTURE)		>12" and <=16"
	WELL (FUTURE)		TANK (FUTURE)		PRESSURE ZONE BOUNDARY (FUTURE)		8"		>16" and <=22"
	INTERTIE (FUTURE)		SCHOOL		10"		>22" and <=36"		12"
	PIPE (EXISTING)		>36"						

**SOUTH VIRGINIA-HUFFAKER
FUTURE FACILITIES**

TMWA 2005 - 2025 Facility Plan

Nov 24, 2004

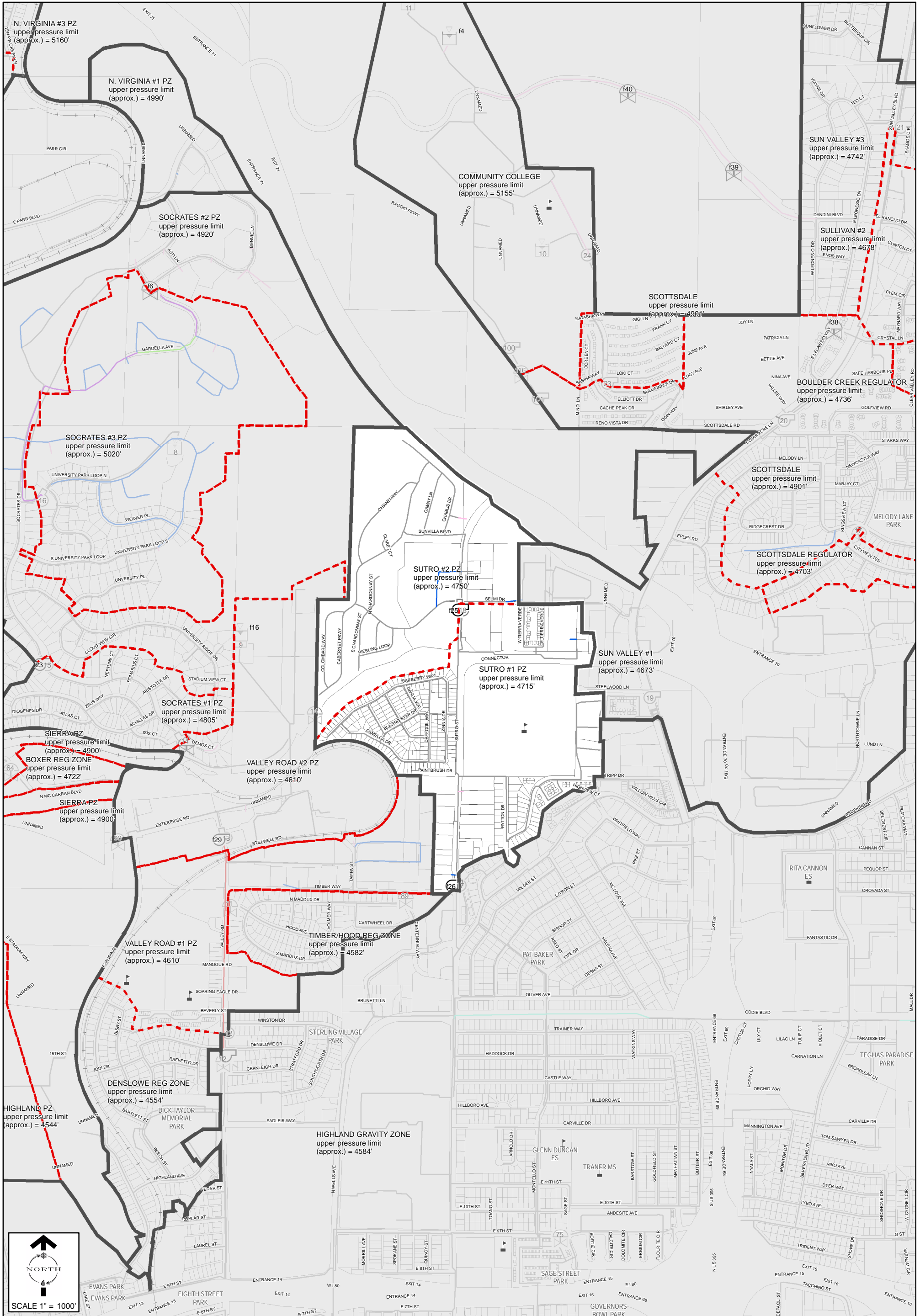


	PUMP STATION (FUTURE)		VALVE (FUTURE)		SYSTEM BOUNDARY (FUTURE)		PIPE DIAMETER (FUTURE)		>12" and <=16"
	WELL (FUTURE)		TANK (FUTURE)		PRESSURE ZONE BOUNDARY (FUTURE)		8"		>16" and <=22"
	INTERTIE (FUTURE)		SCHOOL		10"		>22" and <=36"		12"
	PIPE (EXISTING)		>36"						

SUN VALLEY
FUTURE FACILITIES

TMWA 2005 - 2025 Facility Plan

Nov 24, 2004

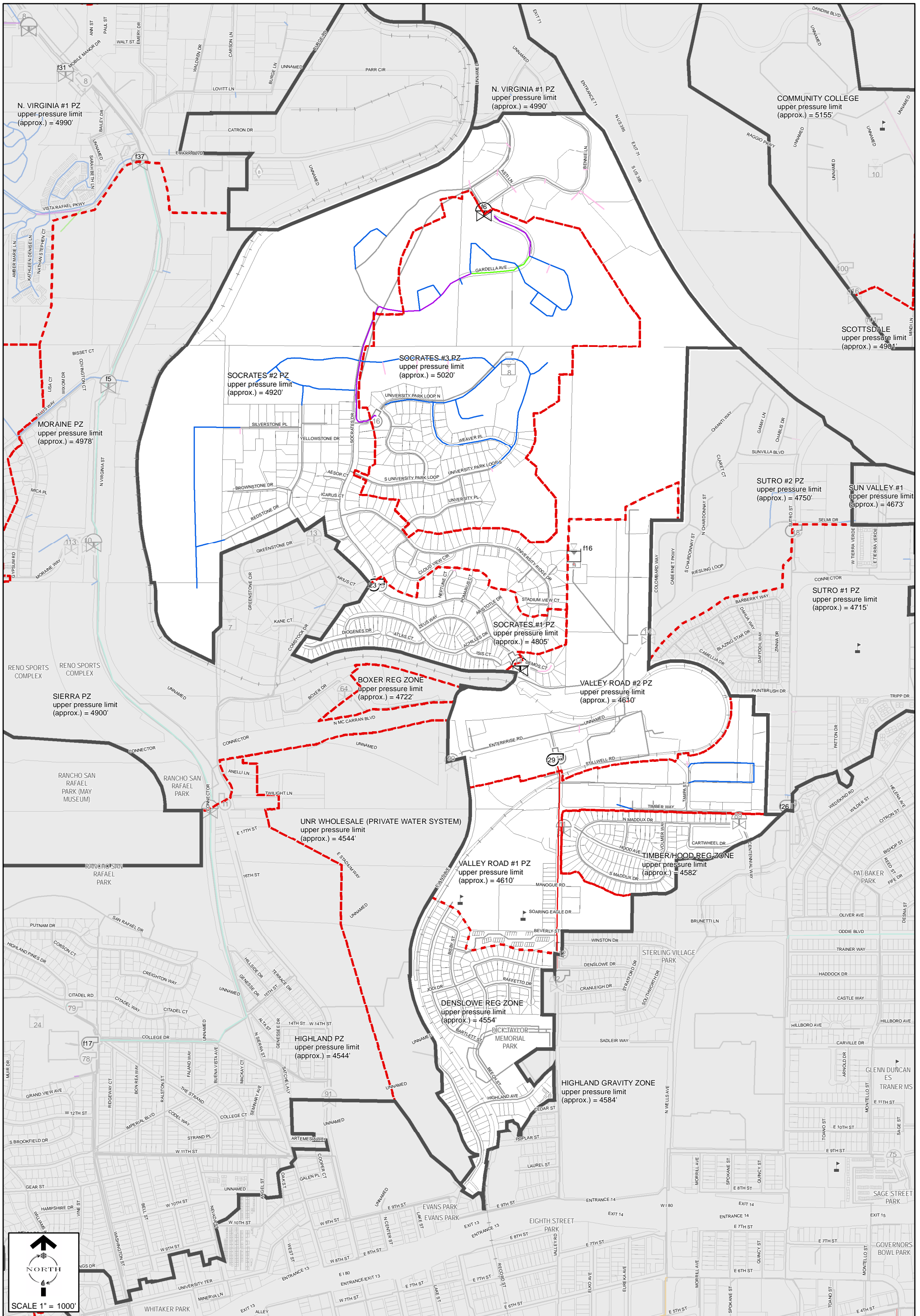


	PUMP STATION (FUTURE)		VALVE (FUTURE)		SYSTEM BOUNDARY (FUTURE)		<= 6"		>12" and <=16"
	WELL (FUTURE)		TANK (FUTURE)		PRESSURE ZONE BOUNDARY (FUTURE)		8"		>16" and <=22"
	INTERTIE (FUTURE)		SCHOOL		10"		>22" and <=36"		12"
	PIPE (EXISTING)		>36"						

SUTRO FUTURE FACILITIES

TMWA 2005 - 2025 Facility Plan

Nov 24, 2004



N. VIRGINIA #1 PZ
upper pressure limit
(approx.) = 4990'

N. VIRGINIA #1 PZ
upper pressure limit
(approx.) = 4990'

COMMUNITY COLLEGE
upper pressure limit
(approx.) = 5155'

SCOTTSDALE
upper pressure limit
(approx.) = 4900'

SOCRATES #2 PZ
upper pressure limit
(approx.) = 4920'

SOCRATES #3 PZ
upper pressure limit
(approx.) = 5020'

MORAINE PZ
upper pressure limit
(approx.) = 4978'

SUTRO #2 PZ
upper pressure limit
(approx.) = 4750'

SUN VALLEY #1
upper pressure limit
(approx.) = 4673'

SOCRATES #1 PZ
upper pressure limit
(approx.) = 4805'

SUTRO #1 PZ
upper pressure limit
(approx.) = 4715'

SIERRA PZ
upper pressure limit
(approx.) = 4900'

BOXER REG ZONE
upper pressure limit
(approx.) = 4722'

VALLEY ROAD #2 PZ
upper pressure limit
(approx.) = 4640'

UNR WHOLESALE (PRIVATE WATER SYSTEM)
upper pressure limit
(approx.) = 4544'

VALLEY ROAD #1 PZ
upper pressure limit
(approx.) = 4610'

TIMBER/HOOD REG ZONE
upper pressure limit
(approx.) = 4582'

DENSLOWE REG ZONE
upper pressure limit
(approx.) = 4554'

HIGHLAND PZ
upper pressure limit
(approx.) = 4544'

HIGHLAND GRAVITY ZONE
upper pressure limit
(approx.) = 4584'



	PUMP STATION (FUTURE)		VALVE (FUTURE)		SYSTEM BOUNDARY (FUTURE)	PIPE DIAMETER (FUTURE)
	WELL (FUTURE)		TANK (FUTURE)		PRESSURE ZONE BOUNDARY (FUTURE)	< 6"
	INTERTIE (FUTURE)		SCHOOL		PIPE (EXISTING)	8"
						10"
						12"
						> 12" and <= 16"
						> 16" and <= 22"
						> 22" and <= 36"
						> 36"

VALLEY ROAD FUTURE FACILITIES

TMWA 2005 - 2025 Facility Plan