


 RENO TAZ DATA MODIFIED	 WASHOE COUNTY TAZ DATA NOT MODIFIED
 RENO TAZ DATA NOT MODIFIED	 CITY OF RENO LIMITS

COLD SPRINGS TMSA - FIGURE 5-A1				TAZ BOUNDARIES WITH DATA MODIFICATION		COUNTY OF WASHOE, NEVADA	
REV NO.	REVISION	BY	JOB #	DESIGNED	JPE/CVB		
			RENO06-002	DRAWN	JBW		
			DATE	CHECKED	CVB		
			JUNE 2007				
			SCALE				
			1" = 2,000'				